



S:\Project\WSS\SPECTRAM2\MW2\USGS Quad Maps.mxd

Copyright: © 2013 National Geographic Society, i-cubed

 Study Area 1

Data Sources:
USGS 7.5' Topographic Maps:
Phoenixville, PA (1983)



TITLE: **Marcellus to Market Project
M&R 70033**

LOC: Chester County, PA		REV.:	
CKD. BY: JW	ENG.:	Date: 4/6/2016	W.O.:
DRN. BY: TFB	SCALE: SEE GRAPHIC SCALE	DWG. NO.:	SHEET: 6 of 7



Texas Eastern Transmission, LP
5400 Westheimer Ct. Houston, TX 77056-5310 713 / 627-5400

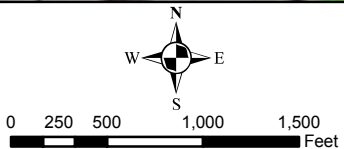


S:\Project\WSS\SPECTRAM2\MW2\USGS Quad Maps.mxd

Copyright: © 2013 National Geographic Society, i-cubed

Study Area 1

Data Sources:
USGS 7.5' Topographic Maps:
Downingtown, PA (1999)



TITLE: **Marcellus to Market Project
Eagle Station**

LOC: Chester County, PA		REV.:	
CKD. BY: JW	ENG.:	Date: 4/6/2016	W.O.:
DRN. BY: TFB	SCALE: SEE GRAPHIC SCALE	DWG. NO.:	SHEET: 7 of 7



Texas Eastern Transmission, LP
5400 Westheimer Ct. Houston, TX 77056-5310 713 / 627-5400